

# BRISBANE BOYS' COLLEGE

## Campus map

**ZONE 4**

TOOWONG  
CHANGE ROOMS

TOOWONG FIELDS  
1 AND 2

**QASMT  
BASKETBALL  
COURTS  
(OUTDOOR)**

**ZONE 3**

CRICKET NETS

OLD COLLEGIANS'  
PAVILION

MISKIN OVAL

P&F OVAL

PREP CENTRE

BUS SHELTERS

JUNIOR TENNIS  
COURTS

JUNIOR SCHOOL  
PRECINCT

CRICKET  
PAVILION

**ZONE 2**

CRICKET  
NETS

JOHN NOBLETT OVAL

SENIOR TENNIS COURTS

P&F PAVILLION

INTERGRATED  
LEARNING  
CENTRE

AMPITHEATRE

MAIN  
ADMINISTRATION

HEALTH  
CENTRE

BOARDING  
PRECINCT

**ZONE 1**

BARBARA HELEN THOMSON  
SPORTS COMPLEX

**ZONE 5 (OFF CAMPUS)**

315 Milton Road, Milton, QLD, 4064

**FREW PARK**

**ROY EMERSON TENNIS CENTRE**

CLUB HOUSE

**ZONE 6 (OFF CAMPUS)**

190 King Arthur Terrace, Tennyson QLD, 4105

**QUEENSLAND TENNIS CENTRE -  
TENNYSON (TENNIS ONLY)**

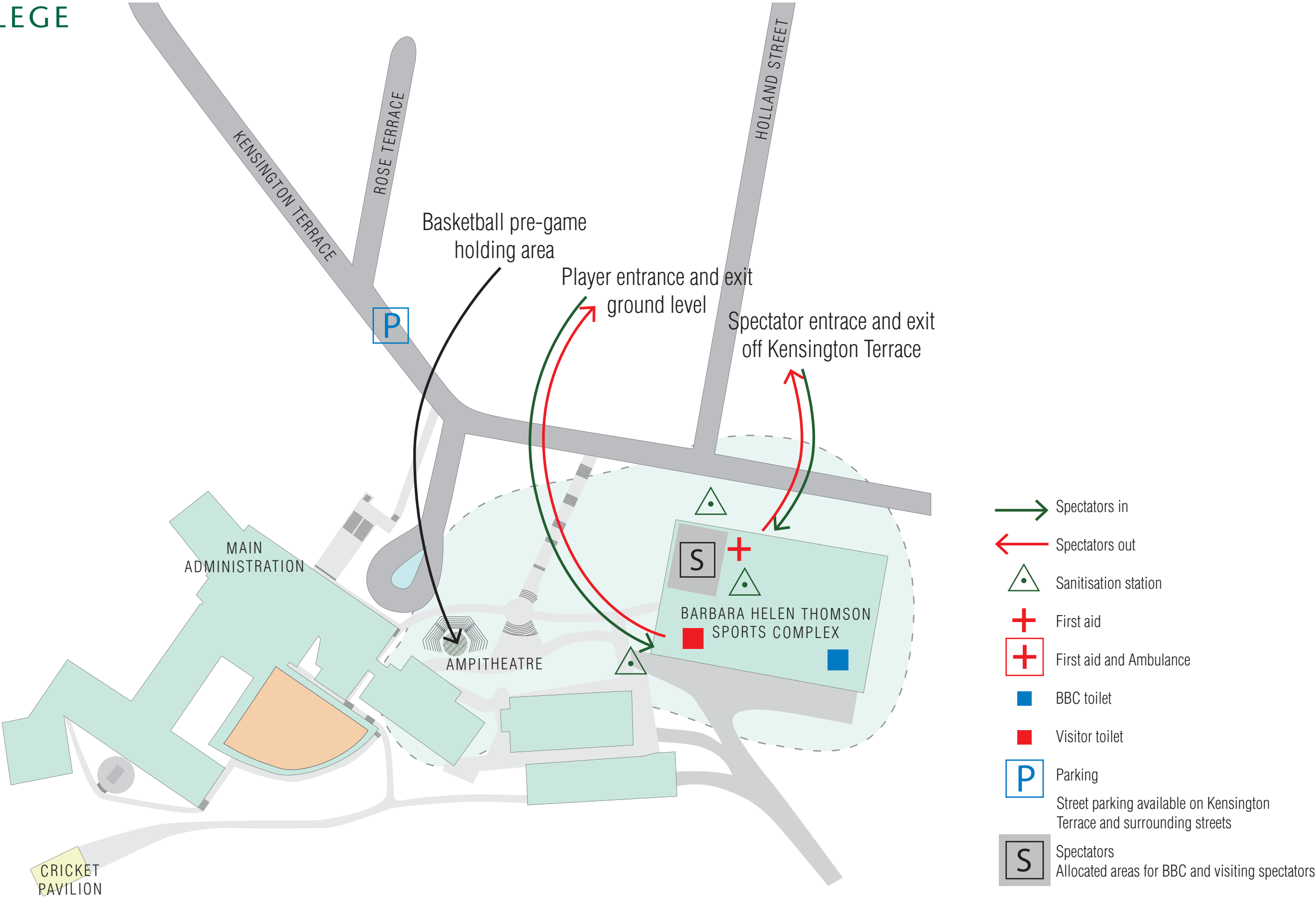
**ZONE 7 (OFF CAMPUS)**

Blair Drive, St Lucia, QLD, 4067

**UQ TENNIS CENTRE (TENNIS ONLY)**

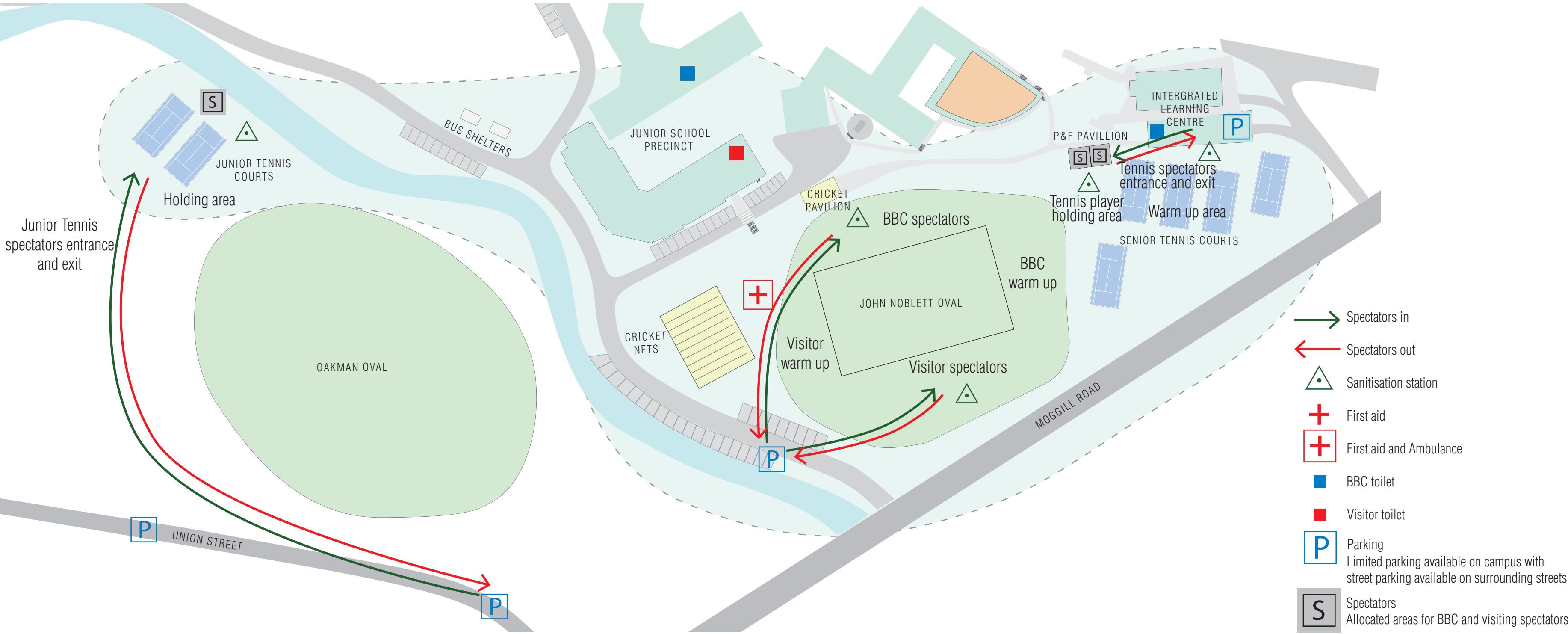
BRISBANE BOYS' COLLEGE  
Campus map

ZONE 1



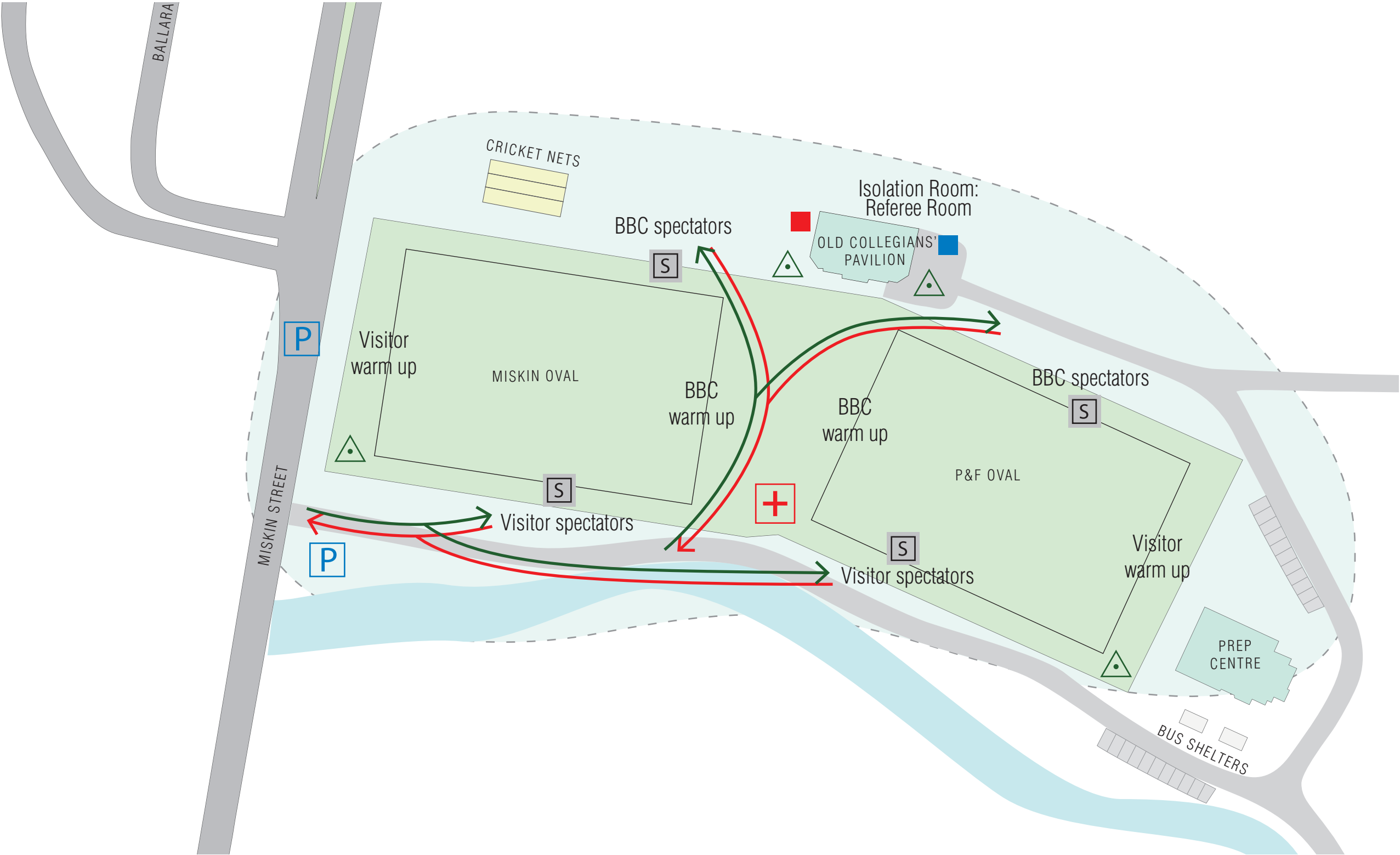
BRISBANE BOYS' COLLEGE  
Campus map

ZONE 2



BRISBANE BOYS' COLLEGE  
Campus map

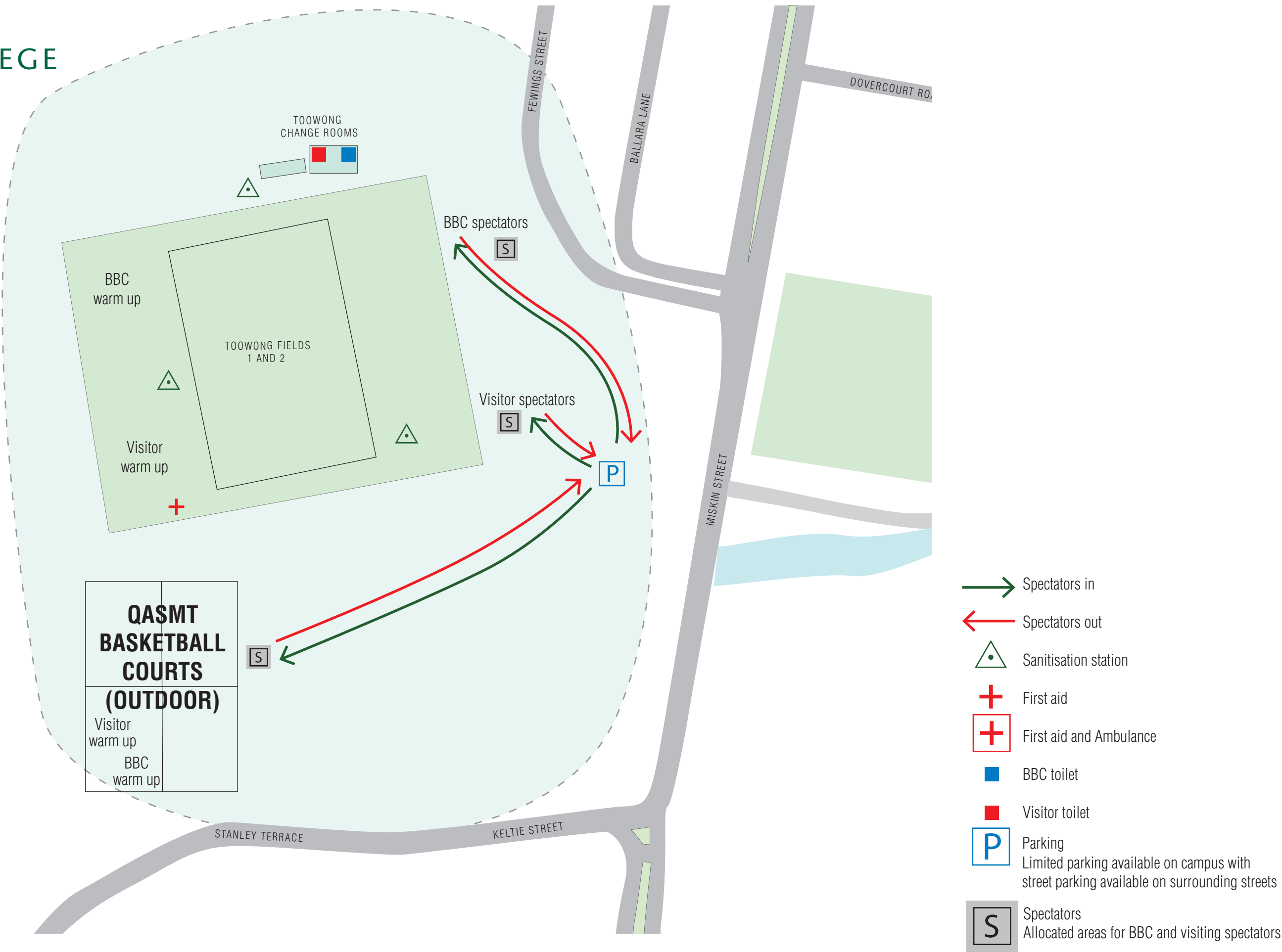
ZONE 3



- Spectators in
- Spectators out
- Sanitisation station
- First aid
- First aid and Ambulance
- BBC toilet
- Visitor toilet
- Parking  
Parking available along internal road, street parking on Miskin Street and surrounding streets
- Spectators  
Allocated areas for BBC and visiting spectators

BRISBANE BOYS' COLLEGE  
Campus map

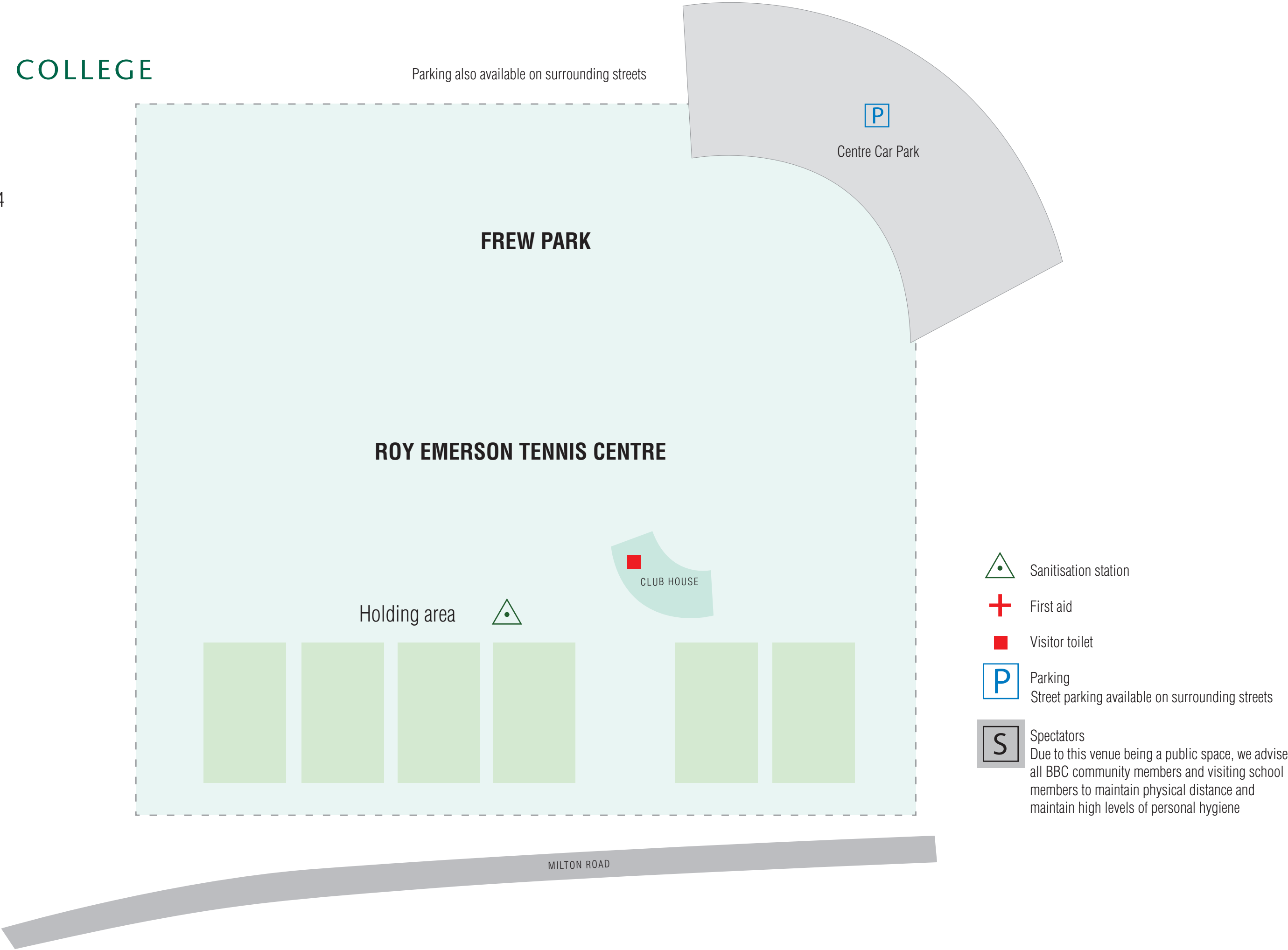
ZONE 4








BRISBANE BOYS’ COLLEGE  
Campus map

ZONE 5 (OFF CAMPUS)

315 Milton Road, Milton, QLD, 4064



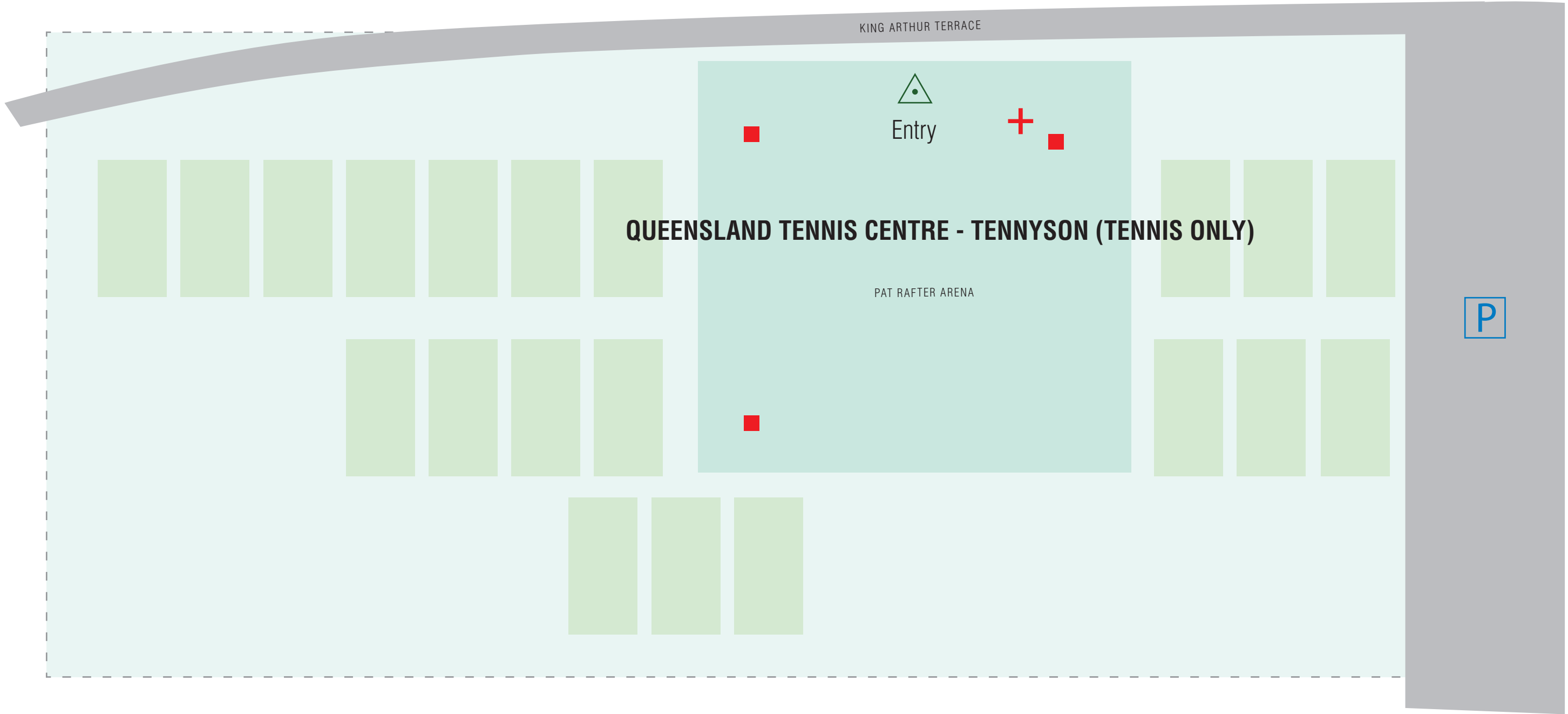
-  Sanitisation station
-  First aid
-  Visitor toilet
-  Parking  
Street parking available on surrounding streets
-  Spectators  
Due to this venue being a public space, we advise all BBC community members and visiting school members to maintain physical distance and maintain high levels of personal hygiene








BRISBANE BOYS’ COLLEGE  
Campus map

ZONE 6 (OFF CAMPUS)

190 King Arthur Terrace, Tennyson  
QLD 4105

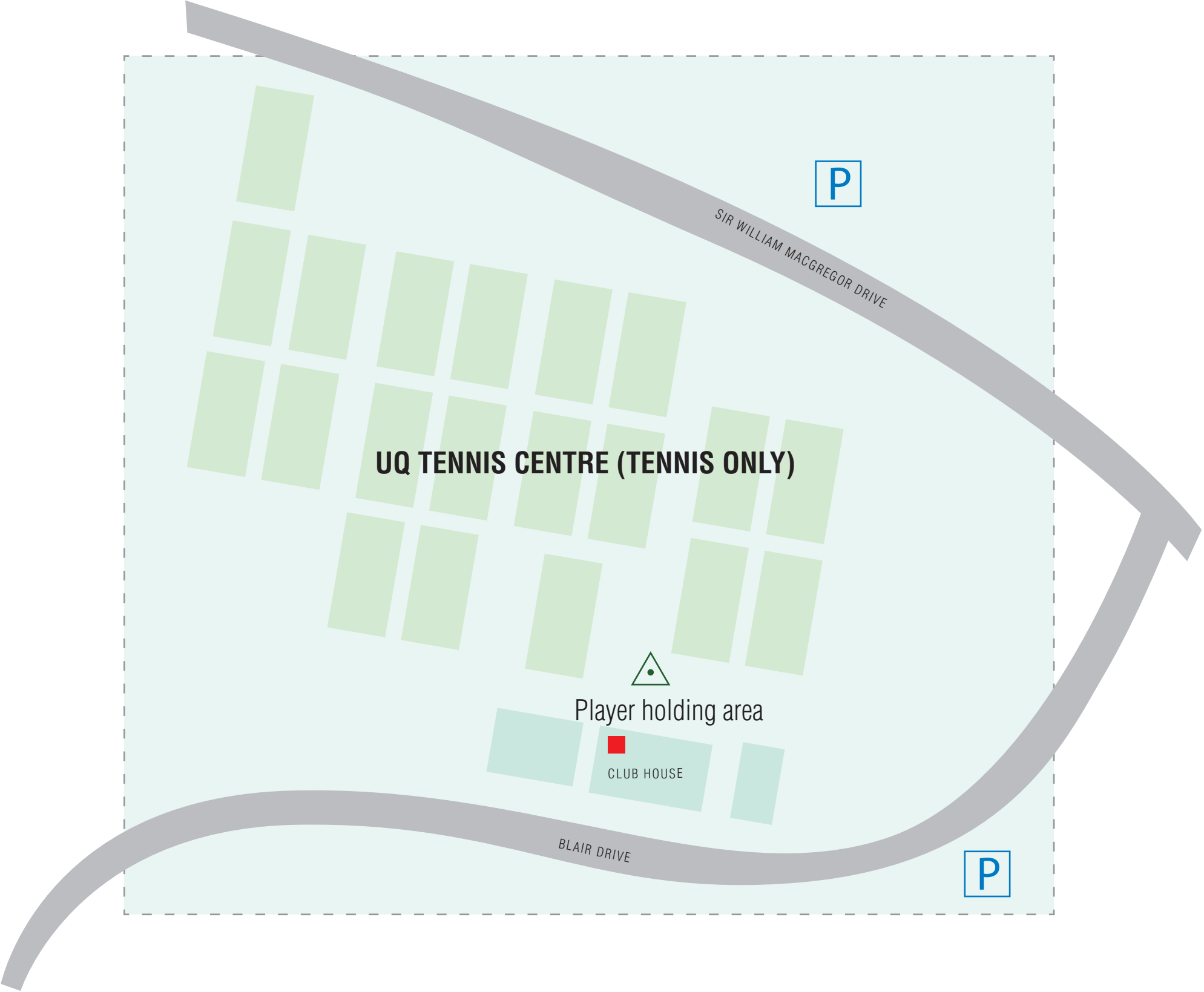







-  Sanitisation station
-  First aid
-  Visitor toilet
-  Parking  
Street parking available on surrounding streets
-  Spectators  
Due to this venue being a public space, we advise all BBC community members and visiting school members to maintain physical distance and maintain high levels of personal hygiene

BRISBANE BOYS' COLLEGE  
Campus map

ZONE 7 (OFF CAMPUS)

Blair Drive, St Lucia, QLD, 4067



-  Sanitisation station
-  First aid
-  Visitor toilet
-  Parking  
Street parking available on surrounding streets
-  Spectators  
Due to this venue being a public space, we advise all BBC community members and visiting school members to maintain physical distance and maintain high levels of personal hygiene